







- Legend**
-  Specific Activity Area : Jetski
 -  Hydrographic Contours
 -  Rivers, Ponds, Drains
 -  State Highway
 -  Roads
- Coastal Environment Overlay**
-  Port Management Area



*Note: For further information, refer to:
Chapter 3.9
Rule 4.5.13C
Rule 4.5.13D
of Variation 3 to the Proposed Regional
Coastal Environment Plan*