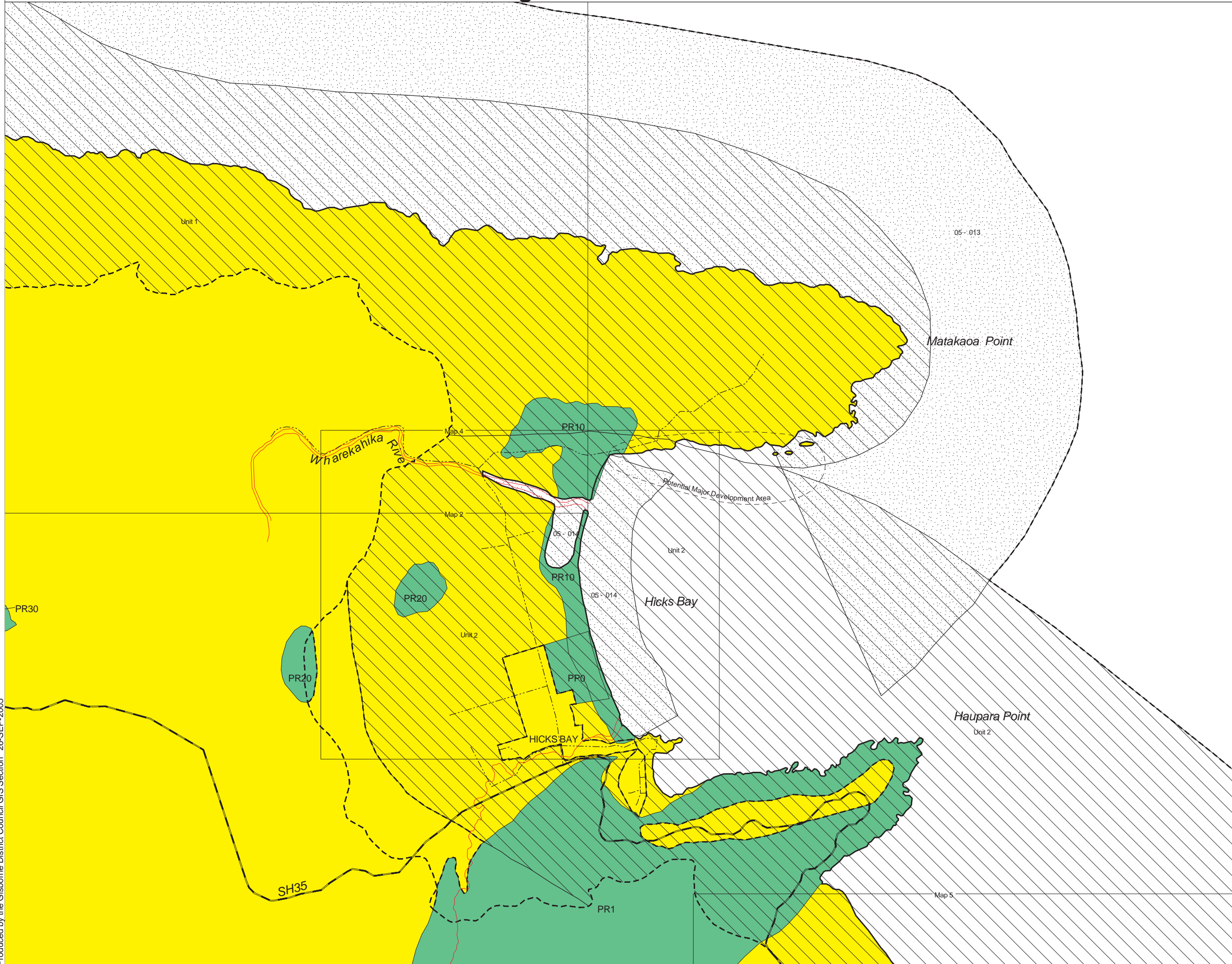










# Regional Coastal Environment Plan

## Map 2A.3



### Protection Management Area

-  Terrestrial Area of Significant Conservation Value  
PR#  
PP#  
WR# Refer to Appendix 3.1  
WP#  
TR#  
TP#
-  Marine Area of Significant Conservation Value  
05-# Refer to Appendix 3.3
-  Outstanding Landscape  
Unit# Refer to Appendix 3.2
-  Coastal Environment
-  Minor Road
-  State Highway
-  Culturally Sensitive Sites
-  Places/Towns

### General Management Area



NOTES:  
 \* Proposed Variation No.4 Notified 14/3/99  
 General Management Area extends to the 12 nautical mile territorial limit.  
 Marine areas of significant conservation value DO NOT extend landward of the line of MHWS.



Scale 1:30000

