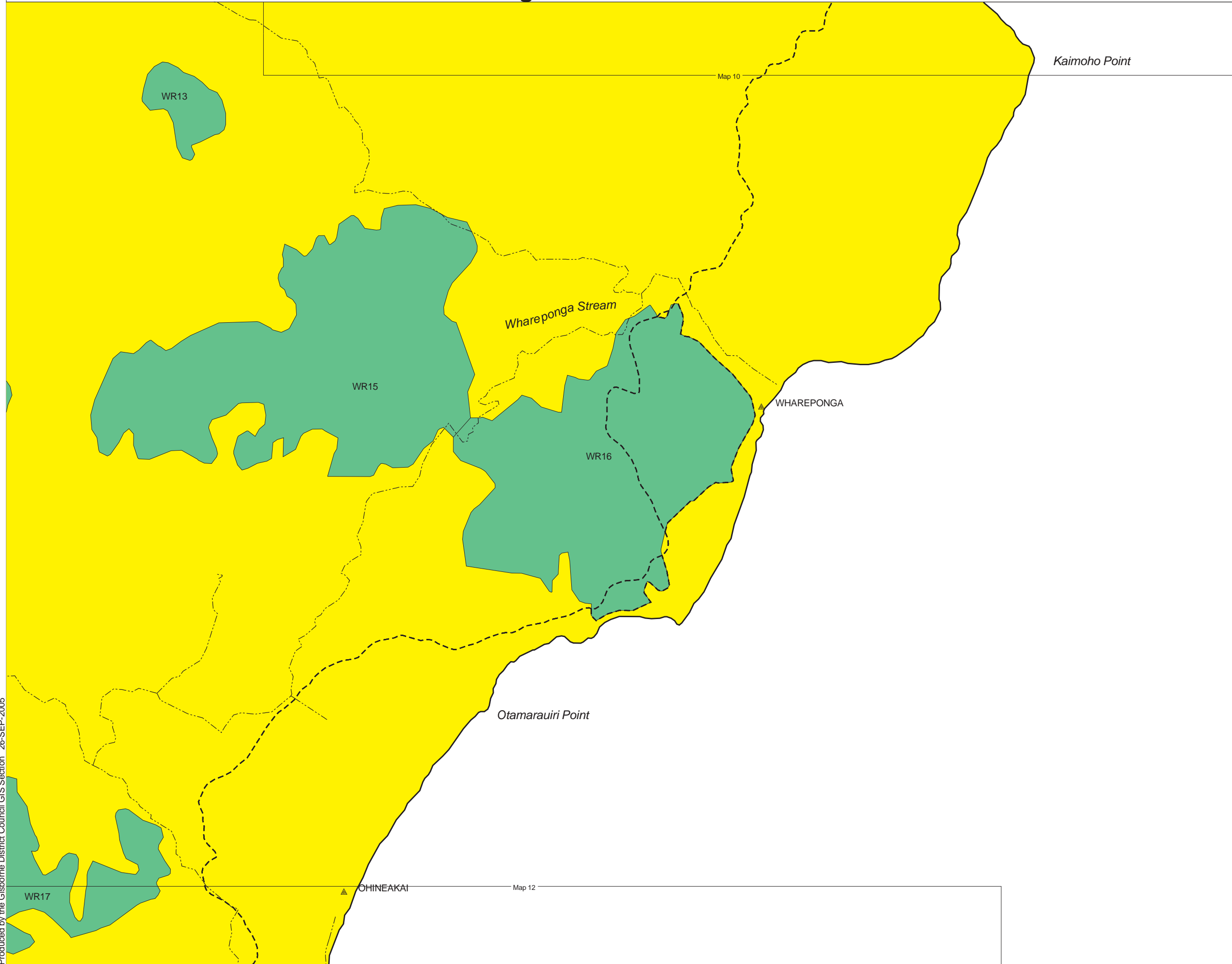










Regional Coastal Environment Plan

Map 2A.11



Protection Management Area

-  Terrestrial Area of Significant Conservation Value
PR#
PP#
WR# Refer to Appendix 3.1
WP#
TR#
TP#
-  Marine Area of Significant Conservation Value
05-# Refer to Appendix 3.3
-  Outstanding Landscape
Unit# Refer to Appendix 3.2
-  Coastal Environment
-  Minor Road
-  State Highway
-  Culturally Sensitive Sites
-  Places/Towns

General Management Area



NOTES:
 * Proposed Variation No.4 Notified 14/3/99
 General Management Area extends to the 12 nautical mile territorial limit.
 Marine areas of significant conservation value DO NOT extend landward of the line of MHWS.



Scale 1:30000

