









Kapapa River (south)

FOVENTY BAY

NOTE:
AREA SEAWARD OF
LINE IS AREA
SENSITIVE TO
COASTAL HAZARDS

-  REAL FLOOD LEVEL
-  APPROXIMATE WATER DEPTH
-  APPROXIMATE WATER DEPTH WHERE INDICATED
-  APPROXIMATE HIGH DEPTH
-  DEPTH OF APPROXIMATE
-  DIRECTION OF APPROXIMATE
-  DEFINED EDGE OF ESTUARINE/COASTAL WATERS
-  FRESH WATER

SHEET 4257 - E

CYLONE BOLA FLOODSPREAD MAP

Scale 1:50,000

Scale 1:50,000

Scale 1:50,000