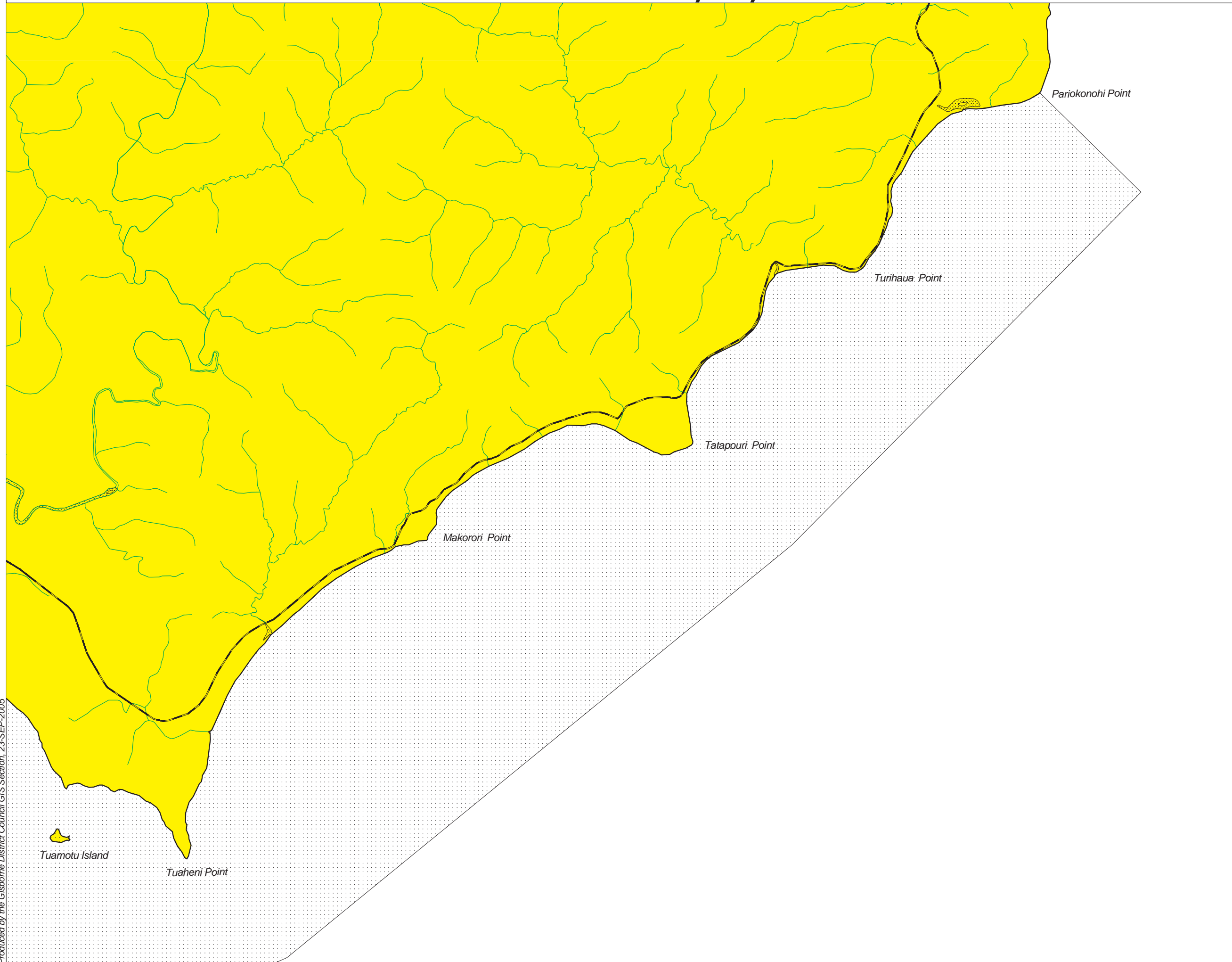







Classification of Poverty Bay and Coastal Waters

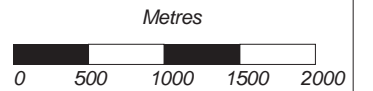
Map 7.2



-  SA Classification
-  SB Classification
-  SC Classification
-  SD Classification
-  State Highway



Scale 1:50000



Produced by the Gisborne District Council GIS Section, 23-SEP-2005

Contains Crown Copyright data - Sourced from Land Information NZ.