






# Coastal Hazard Zones

# Map 6.20



-  Extreme Risk
-  High Risk
-  Moderate Risk
-  Safety Buffer
-  Parcel Boundaries

NOTE:  
Parcel boundaries are derived from LINZ's CRS.  
Survey will be required to determine accurate  
parcel boundaries.

Coastal Hazard boundaries are derived  
from original linework drawn on orthophotos and  
aerial photos.

Young Nicks  
Head

Produced by the Gisborne District Council GIS Section, 14-SEP-2005

Contains Crown Copyright data - Sourced from Land Information NZ.



Scale 1:5000

Metres

